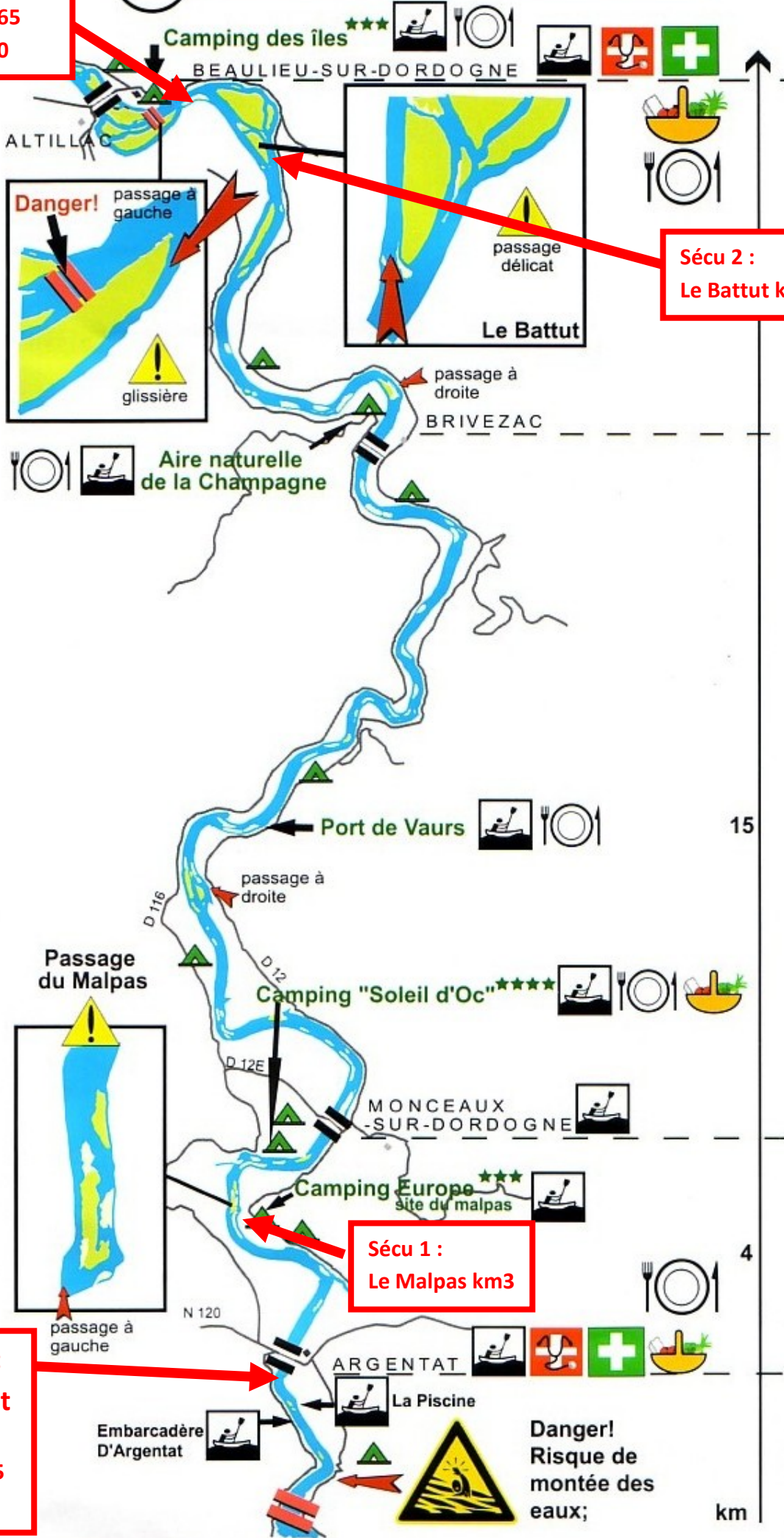


Beaulieu
km24 - GPS
44.986865
1.743400

1 ARGENTAT / BEAULIEU-SUR-DORDOGNE



Sécu 2 :
Le Battut km 22

Sécu 1 :
Le Malpas km3

Départ :
Argentat
GPS
45.092865
1.941377

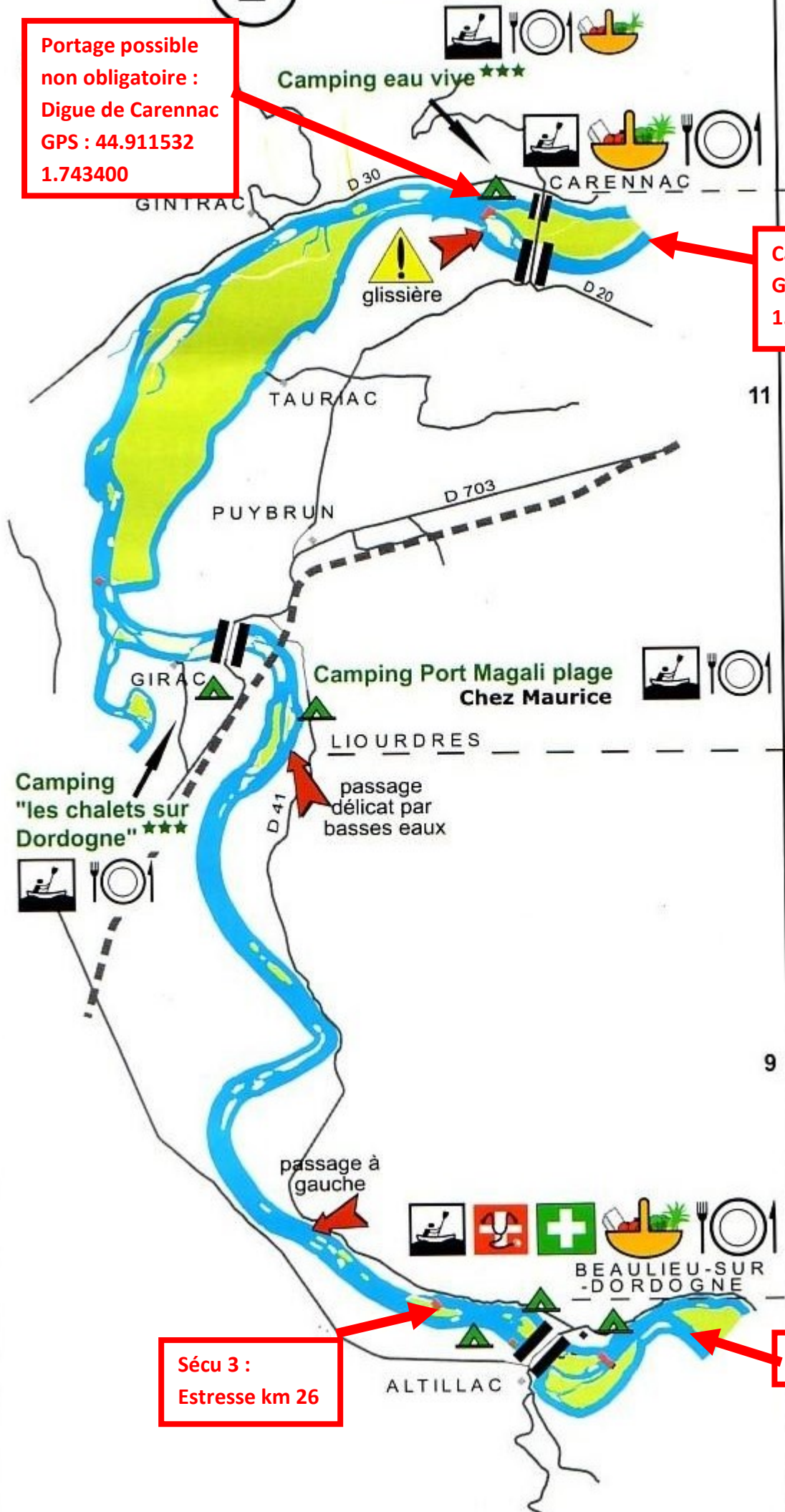
15

4

km

2 BEAULIEU / CARENNAC

Portage possible
non obligatoire :
Digue de Carennac
GPS : 44.911532
1.743400

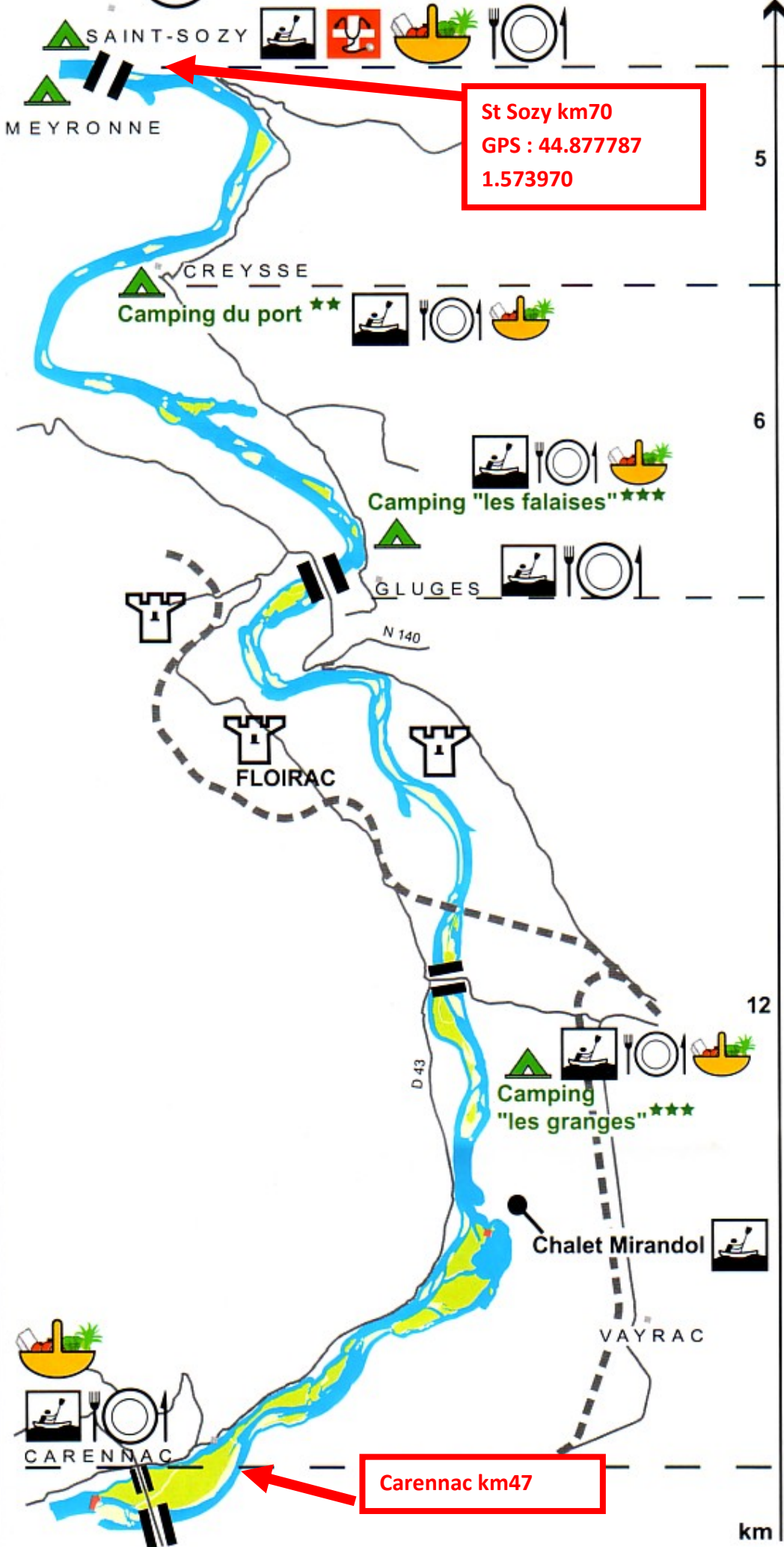


Carennac km47
GPS : 44.922898
1.728182

Sécu 3 :
Estresse km 26

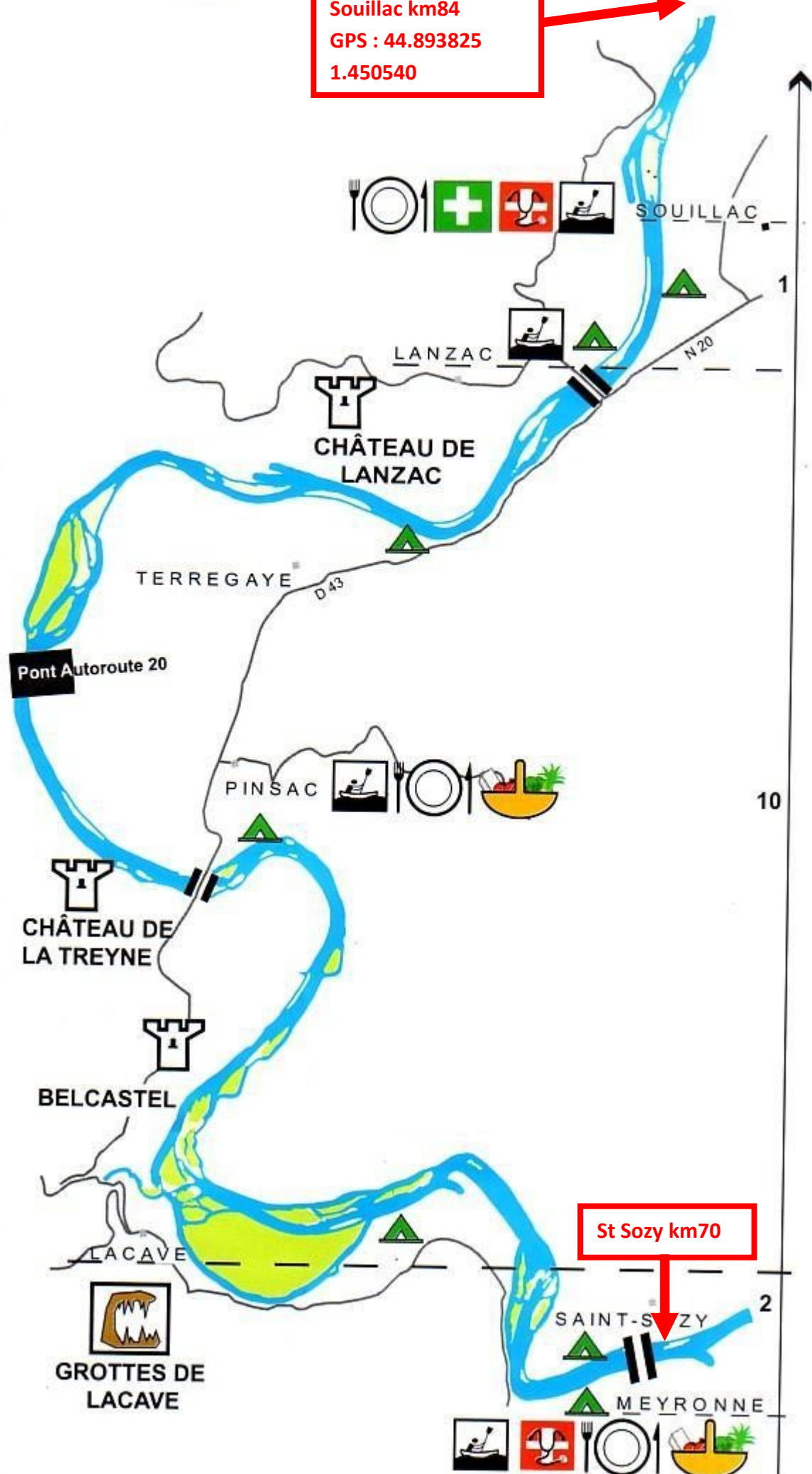
Beaulieu km 24

3 CARENNAC / ST-SOZY et MEYRONNE



4 ST-SOZY et MEYRONNE / SOUILLAC

Souillac km84
GPS : 44.893825
1.450540

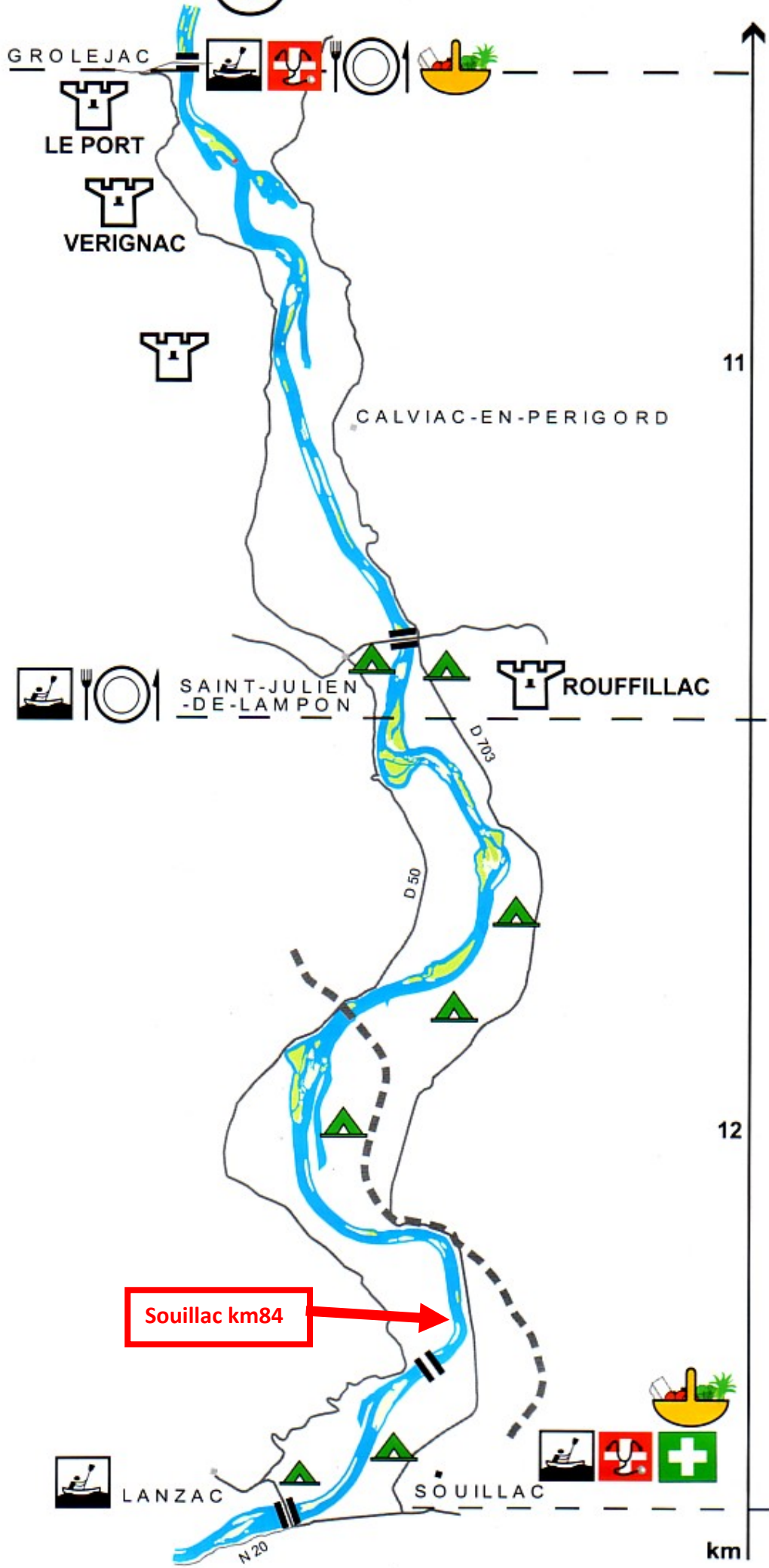


St Sozy km70

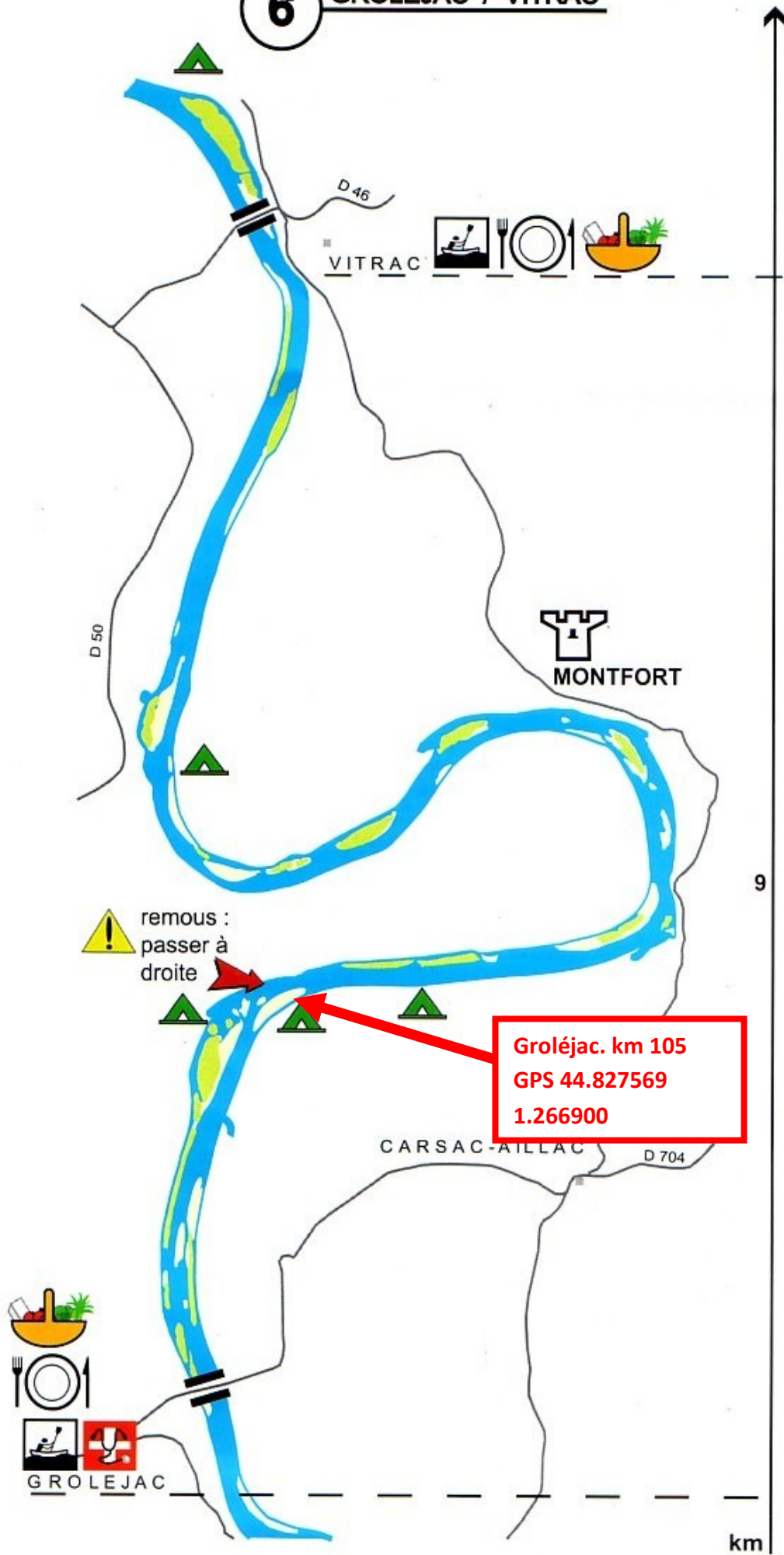
GROTTE DE LACAVE



5 SOUILLAC / GROLEJAC



6 GROLEJAC / VITRAC



remous :
passer à
droite

Groléjac. km 105
GPS 44.827569
1.266900

km

Castelnaud la Chapelle
km 130
Ravito n° 1
Bivouac possible
GPS 44.814943
1.152654

